Tighe&Bond
Consulting Engineers
53 Southampton Road
Westfield, Massachusetts
(413) 562-1600
www.tighebond.com

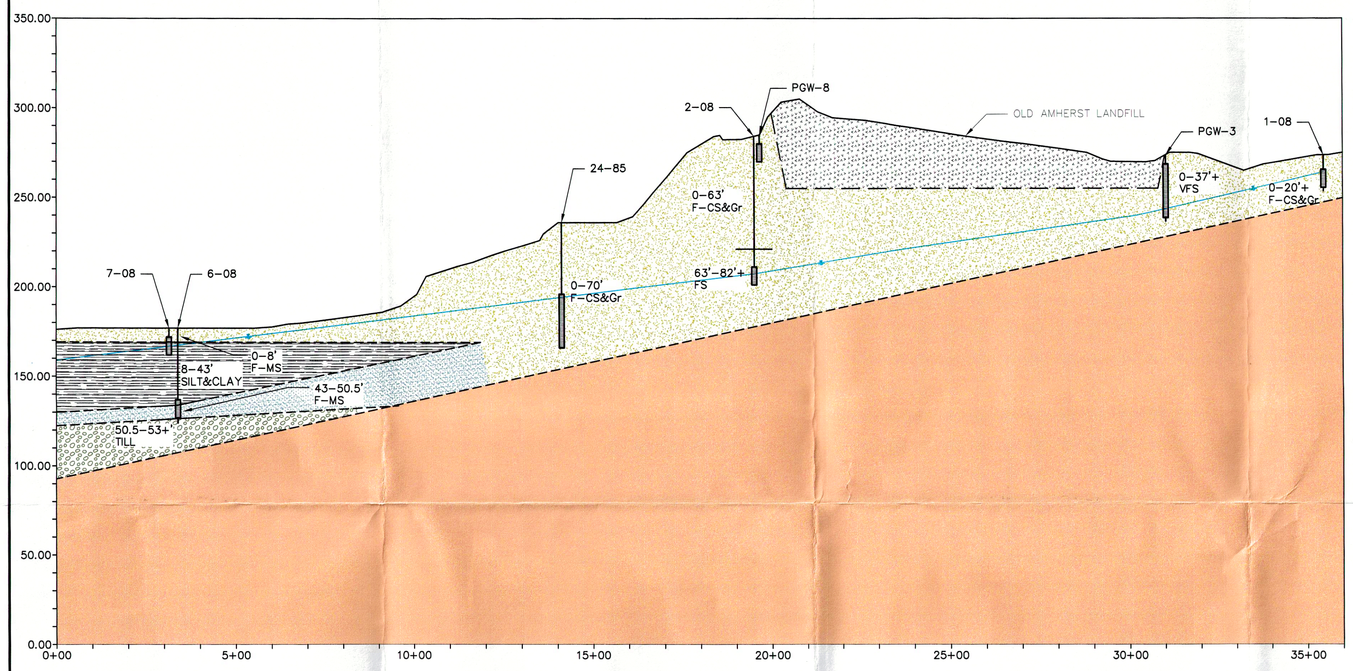

SECTION A/3

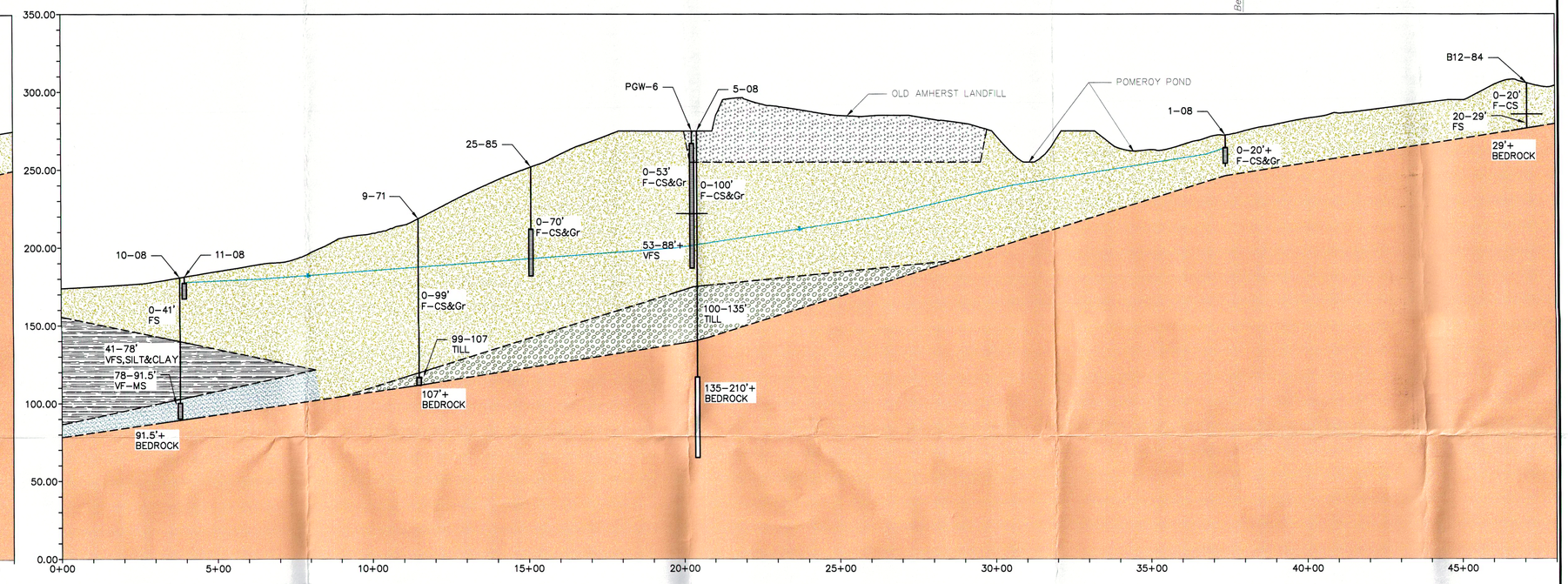

SECTION B/3

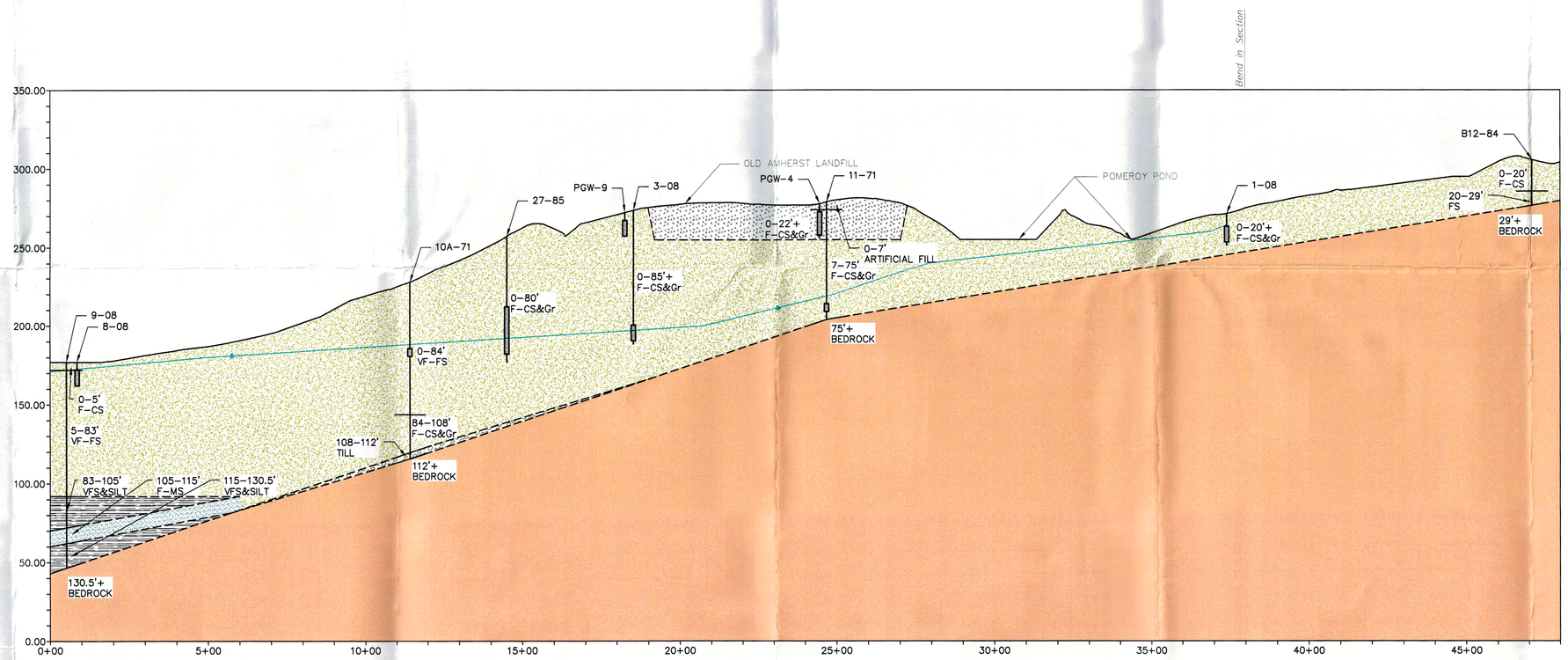

SECTION C/3

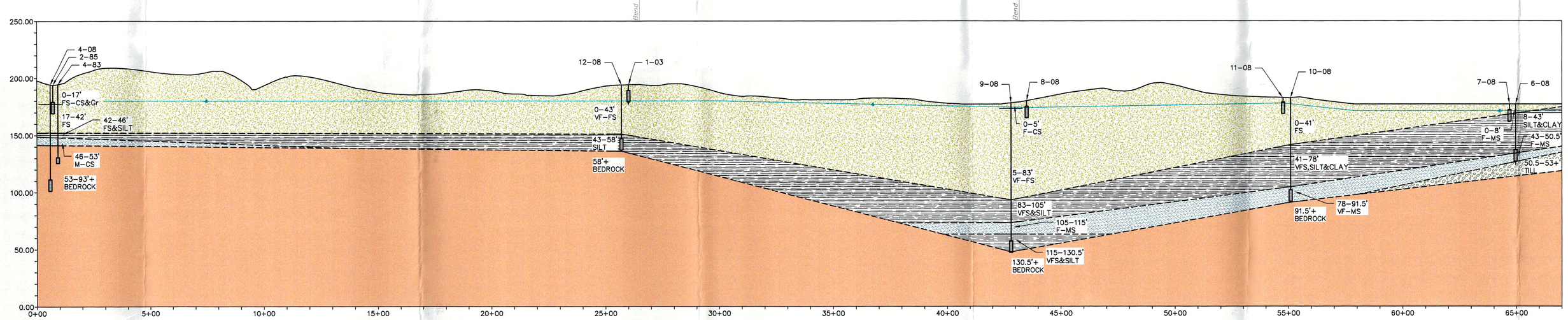

SECTION D/3

LEGEND

SCREENED ZONE — GROUNDWATER MONITORING WELL

WATER TABLE

CONTACTS

KNOWN

INFERRED

REFUSE

SURFICIAL AQUIFER

CONFINING LAYER

CONFINED AQUIFER

GLACIAL TILL

BEDROCK – ARKOSIC SANDSTONE

GRAIN SIZES

GR – GRAVEL

S – SAND
- C: COARSE
- M: MEDIUM
- F: FINE
- VF: VERY FINE

NOTES:

1. GROUNDWATER ELEVATION DATA COLLECTED AUGUST 26, 2008.
2. GROUNDWATER MONITORING WELLS NOT LOCATED ON SECTION LINES ARE PROJECTED ONTO SECTION AT ACTUAL ELEVATION TO SHOW STRATIGRAPHY.

Old Amherst Landfill

Final Comprehensive Site Assement (CSA)

Amherst, MA

Mark	Date	Description

PROJECT NO:	A-0308
FILE:	Groundwater Study\dwg\Sections
DRAWN BY:	BTR
CHECKED:	JJT
APPROVED BY:	PMV

GEOLOGIC CROSS SECTIONS

SCALE: 1"=200'

SHEET 3 OF 3