



AMHERST TOWN COUNCIL

MEETING: 10252021-8b

ORDER #: FY22-25

ORDER: City Known as the Town of Amherst 2020 Re-Precincting

ORDER RECOMMENDED AND INTRODUCED BY: The Districting Advisory Board

The Town of Amherst, through the Amherst Town Council, IT IS SO ORDERED:

At a meeting held on October 25, 2021, the Amherst Town Council voted to approve the Districting Plan for Five Districts (wards), with two Voting Precincts in each District, as recommended by the Districting Advisory Board and represented on a map/plan entitled, "DAB Endorsed Proposed Districts & Precincts Map Final Version" dated 10/20/2021 and attached on page 2.

ROLL CALL VOTE: 10-1, with 2 absent, on October 25, 2021

Yes: Bahl-Milne, Brewer, De Angelis, DuMont, Griesemer, Pam, Ross, Ryan, Schoen, Steinberg

No: Hanneke

Absent: Schreiber and Swartz

Attest:

J Lynn Griesemer (Oct 26, 2021 12:33 EDT)

Town Council President

Clerk of the Council

DAB Endorsed

Proposed Districts & Precincts Map














Final Version

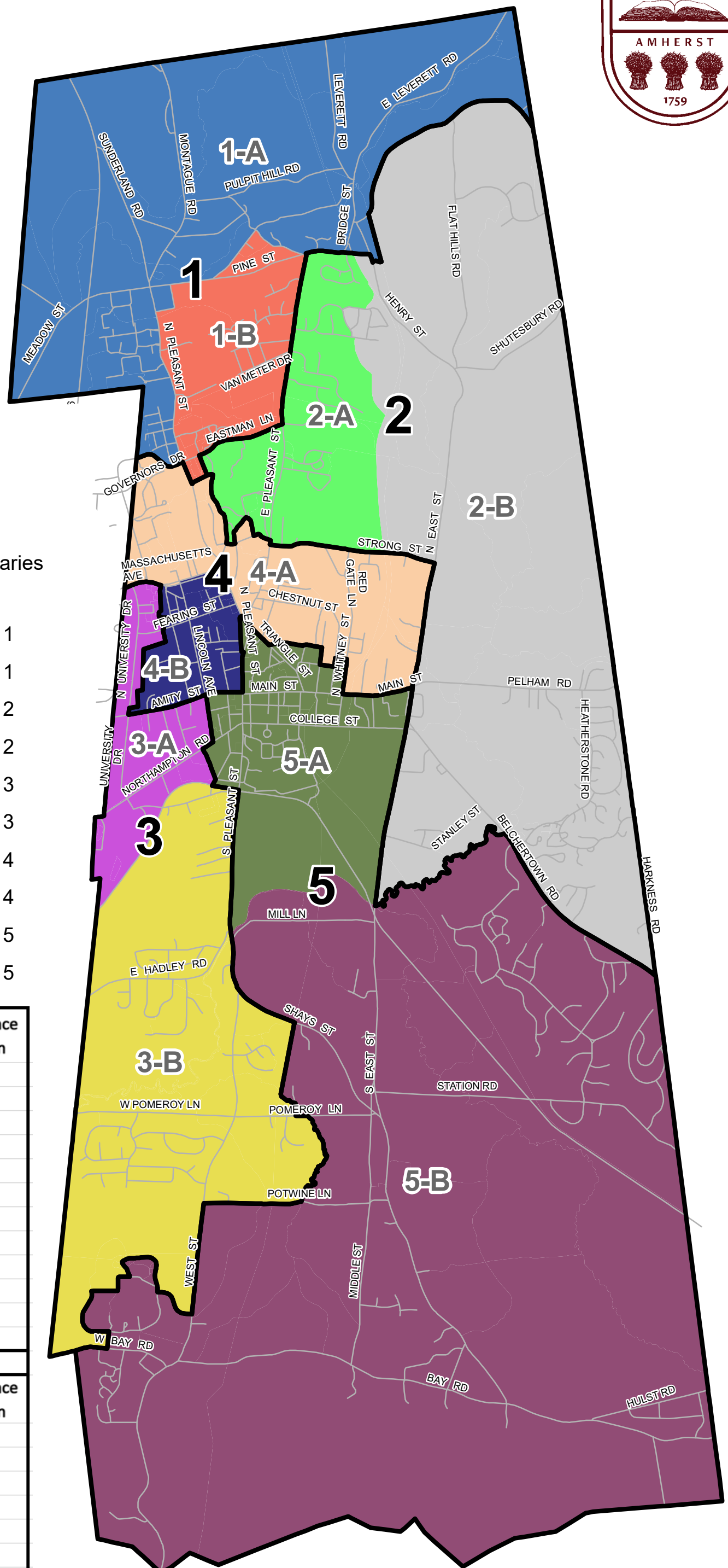


Prepared by the
Districting Advisory Board

Voted on, and unanimously
approved by DAB members
on 10/20/2021

Revised from the 10/05/2021
version based on public and
Town Council feedback.

-  Streets
-  Proposed District Boundaries
-  Proposed Precinct Boundary
-  1-A: in proposed District 1
-  1-B: in proposed District 1
-  2-A: in proposed District 2
-  2-B: in proposed District 2
-  3-A: in proposed District 3
-  3-B: in proposed District 3
-  4-A: in proposed District 4
-  4-B: in proposed District 4
-  5-A: in proposed District 5
-  5-B: in proposed District 5



Precinct	Population	Percent Difference from the Mean
1-A	3985	1.4950
1-B	3834	-2.3508
2-A	3928	0.0433
2-B	3819	-2.7329
3-A	3997	1.8007
3-B	3981	1.3932
4-A	3987	1.5460
4-B	3978	1.3168
5-A	3902	-0.6189
5-B	3852	-1.8924
Total	39263	

District	Population	Percent Difference from the Mean
District 1	7819	-0.4279
District 2	7747	-1.3448
District 3	7978	1.5969
District 4	7965	1.4314
District 5	7754	-1.2556
Total	39263	






22 - 25 Council Order Accepting the 2020 Re-Precincting Plan

Final Audit Report

2021-10-26

Created:	2021-10-26
By:	Athena O'Keeffe (okeeffea@amherstma.gov)
Status:	Signed
Transaction ID:	CBJCHBCAABAAyE7a8ky_C_AbKSx51auFdlouqUin5FuH

"22 - 25 Council Order Accepting the 2020 Re-Precincting Plan" History

-  Document created by Athena O'Keeffe (okeeffea@amherstma.gov)
2021-10-26 - 4:30:52 PM GMT- IP address: 71.235.162.78
-  Document emailed to J Lynn Griesemer (griesemerl@amherstma.gov) for signature
2021-10-26 - 4:32:29 PM GMT
-  Email viewed by J Lynn Griesemer (griesemerl@amherstma.gov)
2021-10-26 - 4:32:40 PM GMT- IP address: 73.159.215.93
-  Document e-signed by J Lynn Griesemer (griesemerl@amherstma.gov)
Signature Date: 2021-10-26 - 4:33:14 PM GMT - Time Source: server- IP address: 73.159.215.93
-  Agreement completed.
2021-10-26 - 4:33:14 PM GMT