


Town of Amherst Development Stages 1971-2007




Development by 1971

 4,247.7 Acres


Development by 1985

 + 684.9 Acres

Development by 1999

 + 738.8 Acres

Development by 2007



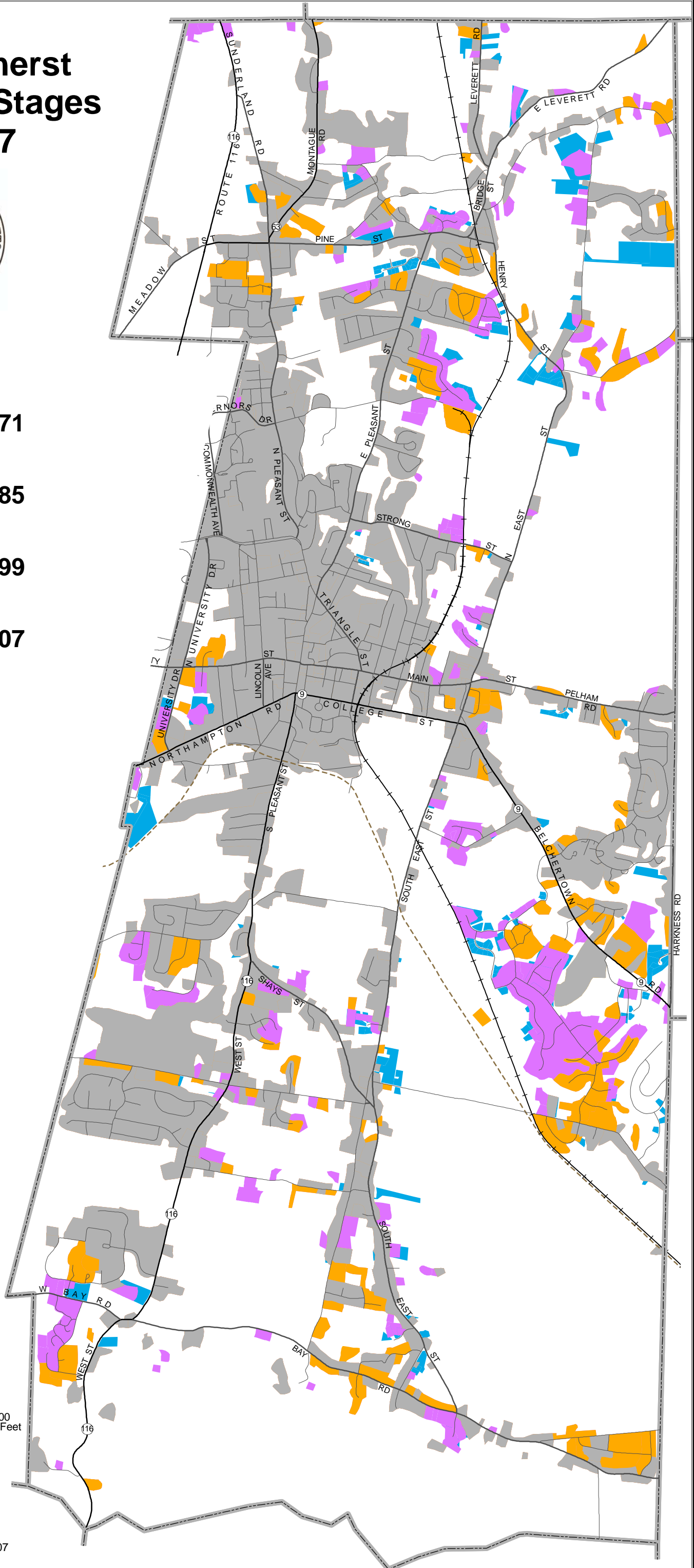
 + 274.1 Acres

The MassGIS Land Use datalayer has 37 land use classifications interpreted from 1:25,000 aerial photography. Coverage is complete statewide for 1971, 1985, and 1999.

Land Uses Classified as "Developed" include the following:

- Participation Recreation
- Multi-family Residential
- High Density Residential
- Medium Density Residential
- Low Density Residential
- Commercial
- Industrial
- Urban Open
- Transportation
- Waste Disposal

The Town of Amherst Tax Assessment Database was used in order to derive development between 1999 and 2007.



1 inch equals 3,000 feet