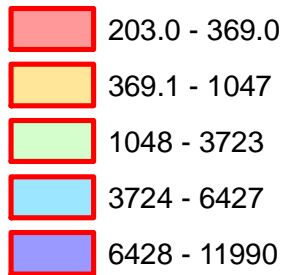


Town of Amherst 2000 US Census Population Density




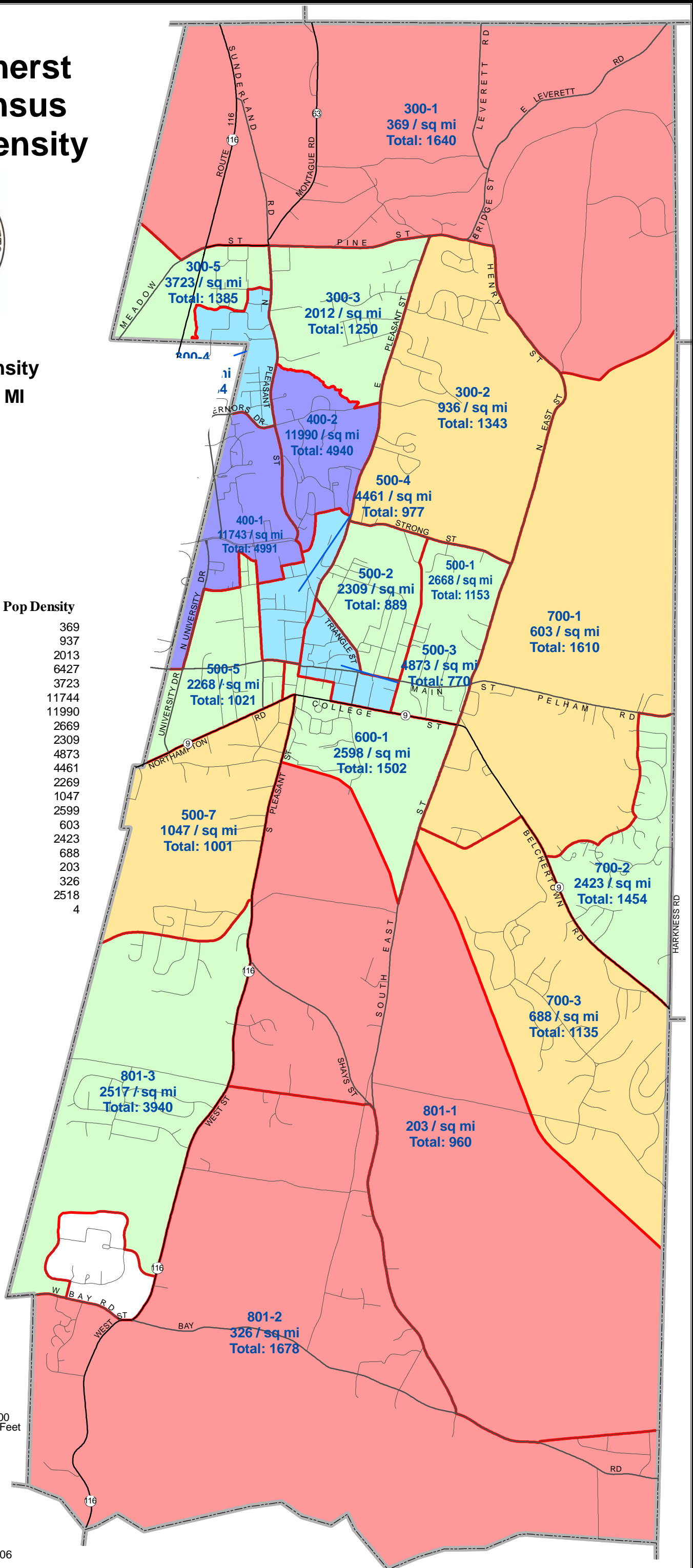
2000 Population Density TOTAL POP / DRY SQ MI



Blockgroup	Total Pop	Dry Sq Mi	Pop Density
820300-1	1640	4.444	369
820300-2	1343	1.434	937
820300-3	1250	0.621	2013
820300-4	1234	0.192	6427
820300-5	1385	0.372	3723
820400-1	4991	0.425	11744
820400-2	4940	0.412	11990
820500-1	1153	0.432	2669
820500-2	889	0.385	2309
820500-3	770	0.158	4873
820500-4	977	0.219	4461
820500-5	1021	0.45	2269
820500-7	1001	0.956	1047
820600-1	1502	0.578	2599
820700-1	1610	2.668	603
820700-2	1454	0.6	2423
820700-3	1135	1.649	688
820801-1	960	4.728	203
820801-2	1678	5.144	326
820801-3	3940	1.565	2518
820802-1	1	0.283	4

TOTAL_POP Sum
34874

DRY_SQMI Sum
27.715



0 0.2 0.4 0.8 1.2 Miles

0 1,200 2,400 4,800 7,200 Feet

1 inch equals 3,000 feet

Census Tract prefix "820" removed
from tract ID labels on the map.