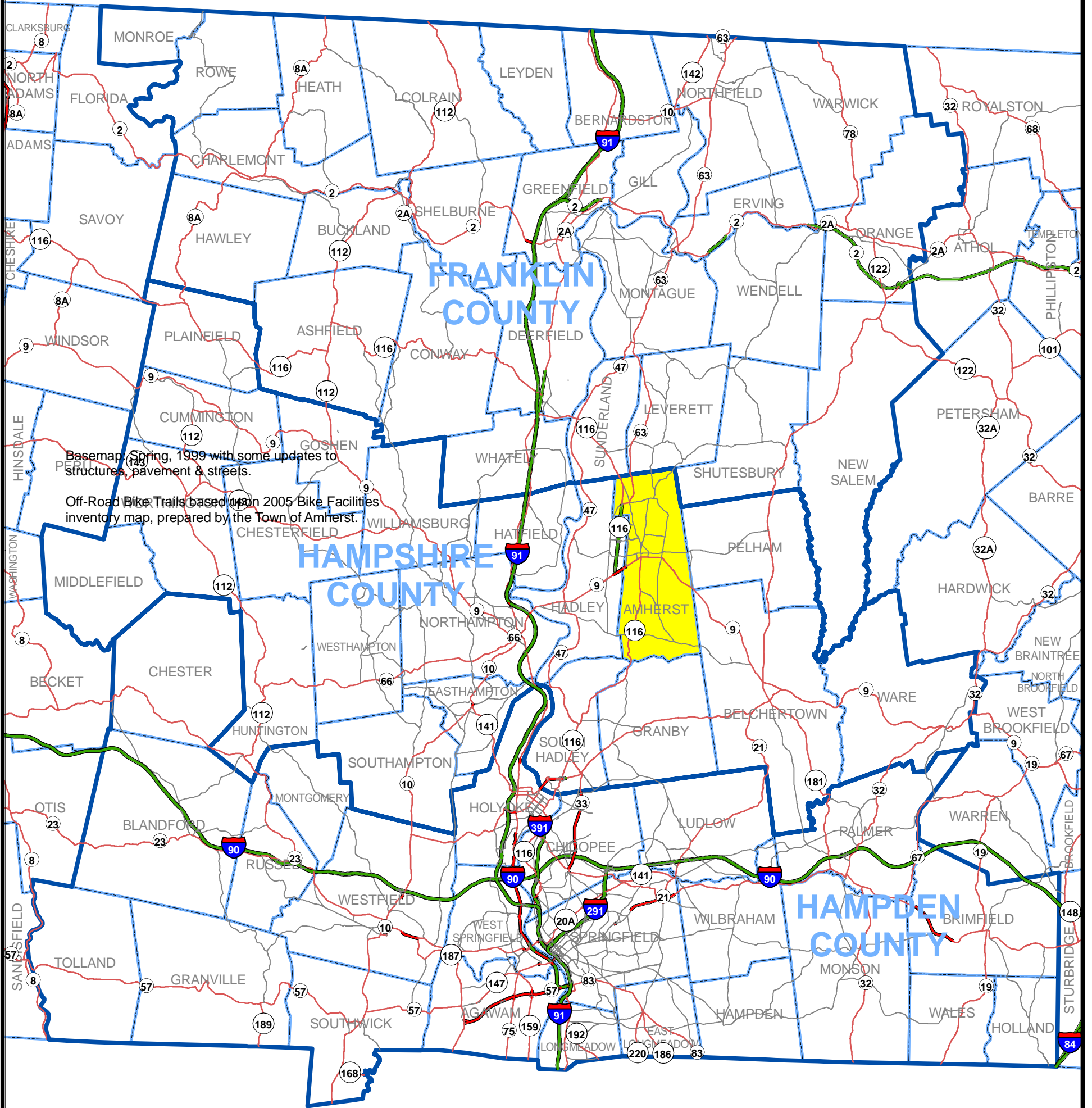





# Town of Amherst Regional Context



Basemap: Spring, 1999 with some updates to structures, pavement & streets.

Off-Road Bike Trails based on 2005 Bike Facilities inventory map, prepared by the Town of Amherst.



1 inch equals 5.05 miles

- County Boundary
- Town Boundaries
- Major Roads**
- Limited Access Highway
- Multi-lane Hwy, not limited access
- Other Numbered Highway
- Major Road, Collector

