










TOWN OF AMHERST, MA CENTERS & OUTLYING ZONING







Legend

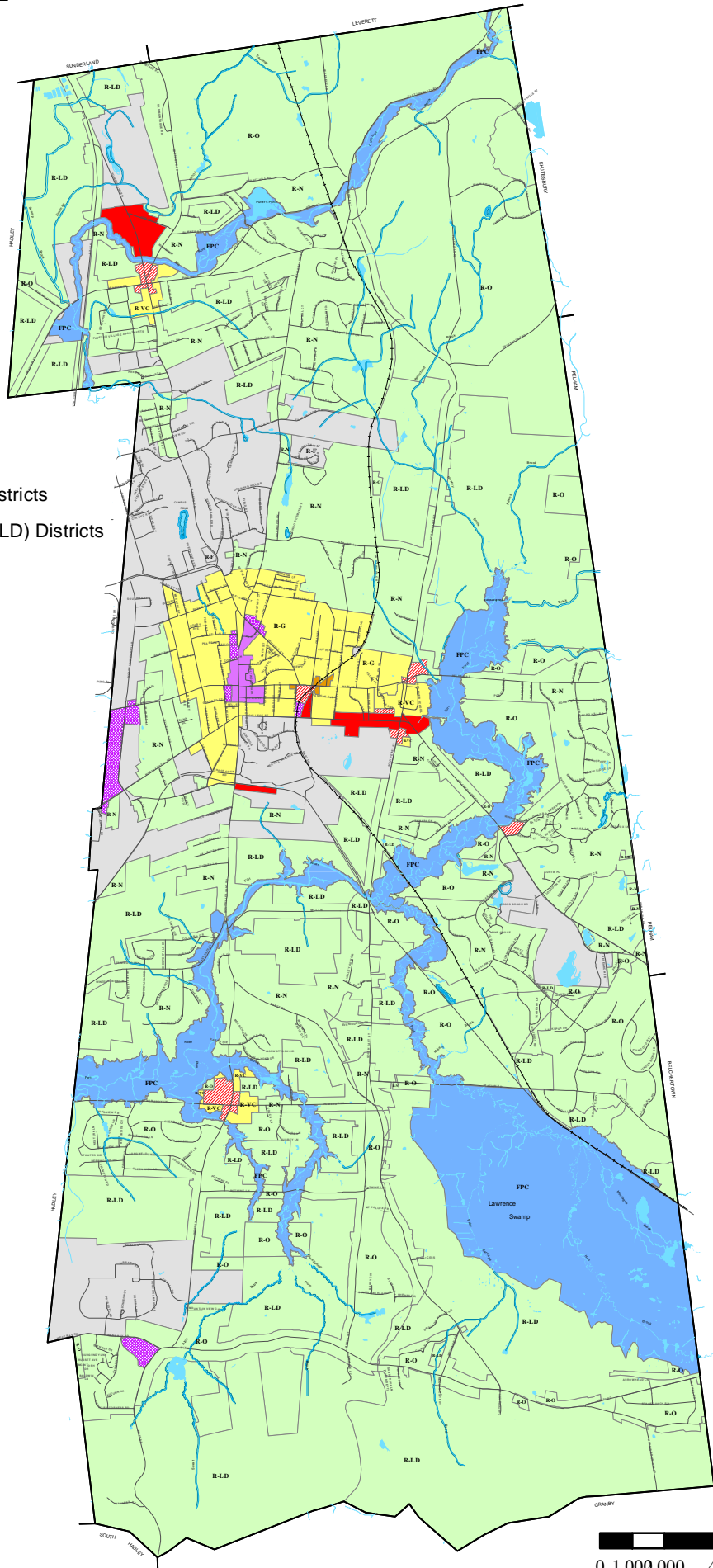
Generalized Zoning Districts

-  Center Residential (R-G & R-VC) Districts
-  Outlying Residential (R-N, R-O & R-LD) Districts
-  COM: Commercial
-  B-VC: Village Center Business
-  B-N: Neighborhood Business
-  B-G: General Business
-  B-L: Limited Business
-  Flood Prone-Conservancy
-  All Other Districts

FPC Setbacks

-  No Setback
-  25 Foot Stream Setback
-  50 Foot Stream Setback
-  75 Foot Stream Setback

Water Bodies




Produced by:
Amherst Planning Department

Unofficial Copy
For Informational Purposes Only

Updated through November, 2012.

Zoning Bylaws are available at:
www.amherstma.gov
Online maps are available at:
gis.amherstma.gov



0 1,000 2,000 4,000 6,000 Feet