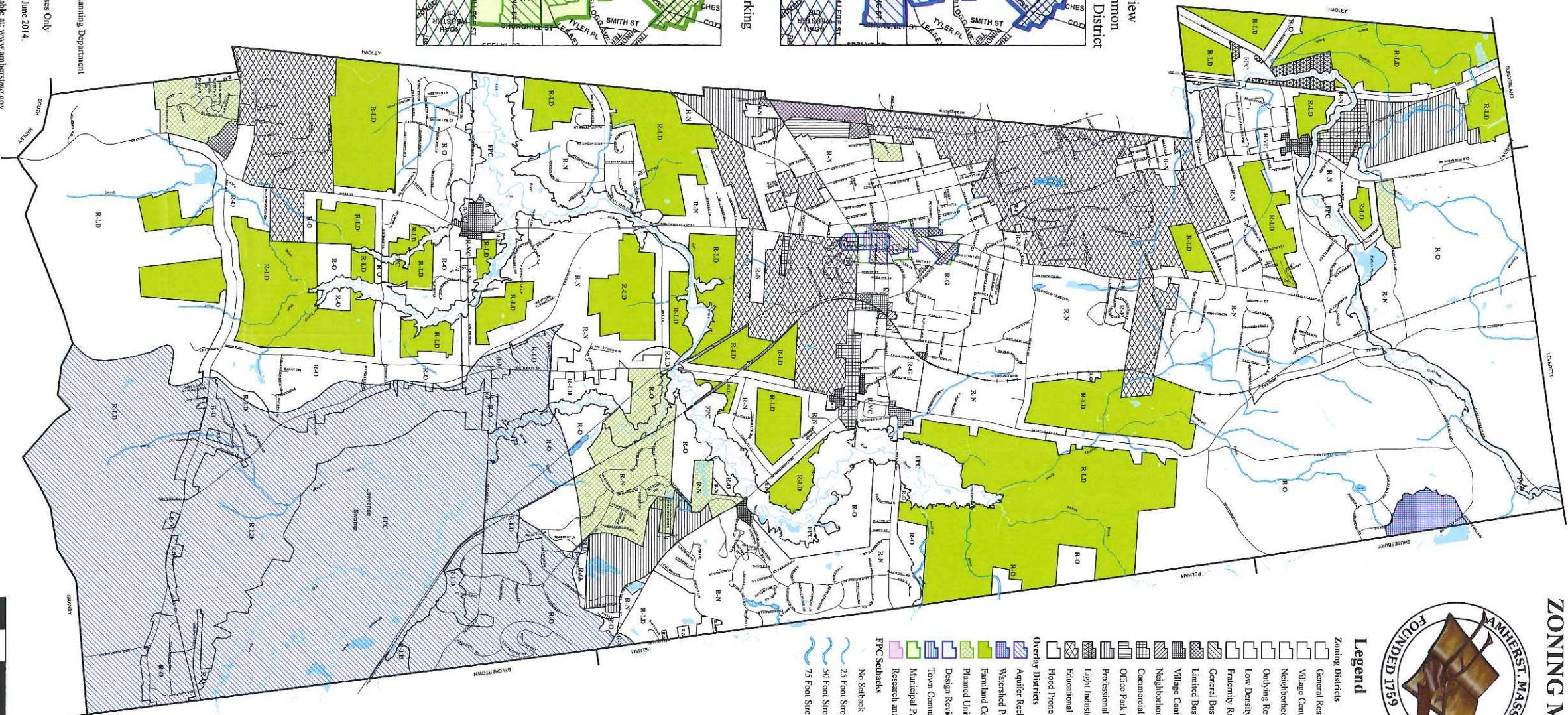


TOWN OF AMHERST, MA ZONING MAP

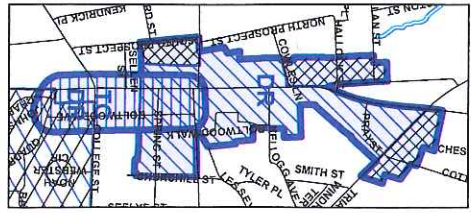


Legend

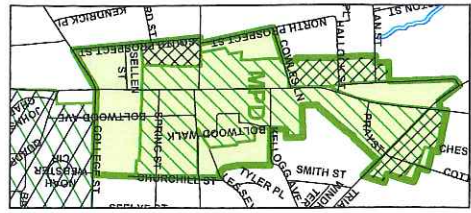
- Zoning Districts**
- General Residence (R-G)
 - Village Center Residence (R-V/C)
 - Neighborhood Residence (R-N)
 - Outlying Residence (R-O)
 - Low Density Residence (R-L/D)
 - Fraternity Residence (R-F)
 - General Business (B-G)
 - Limited Business (B-L)
 - Village Center Business (B-V/C)
 - Neighborhood Business (B-N)
 - Commercial (COM)
 - Office Park (OP)
 - Professional Research Park (PRP)
 - Light Industrial (LI)
 - Educational (ED)
 - Flood Prone Conservancy (FPC)
- Overlay Districts**
- Aquifer Recharge Protection (ARP)
 - Watershed Protection (WP)
 - Farmland Conservation (FC)
 - Planned Unit Res. Development (PURD)
 - Design Review District (DR)
 - Town Common Design Review (TC/DR)
 - Municipal Parking District (MPD)
 - Research and Development (R&D)
- FPC Subdistricts**
- No Subdack
 - 25 Foot Stream Subdack
 - 50 Foot Stream Subdack
 - 75 Foot Stream Subdack



Design Review & Town Common Design Review District



Municipal Parking District



Produced by: Amherst Planning Department

Unofficial Copy
For Informational Purposes Only

Most recently amended: June 2014.

Zoning Bylaws are available at: www.amherstma.gov
Online maps are available at: www.amherstma.gov/maps

