Enclosure 1

Main St

Legend

Proposed Work

- Edge of Pavement
- White Bike Lane Markings
- Double Yellow Center Line
- Cement Concrete Wheelchair Ramp
- Proposed Bus Pull-Off
- Proposed HMA Sidewalk Replacement
- Cross Walk

Property Lines

- Property Line
- Hydrographic Property Line
- Right of Way Line
- Town Boundary
- Street Trees
- Existing Pavement Markings

Drainage

- Culverts
- Dams
- Drainage ditch
- Headwall, wingwall, etc.
- Hidden drainage ditch
- Outfalls
- Fence
- Guardrail along road
- Hedge
- Rivers and Streams

Water Bodies

- Dams
- Rivers, Ponds & Reservoirs
- Retention ponds/Flood basins
- Wetland
- Forested Wetland
- Paved street polygons
- Unpaved street polygons

Infrastructure Points

- Bike Rack
- Flag pole
- Picnic Table
- Emergency Phone
- Electrical Box
- Transmission Tower
- Water Meter
- Trash Can
- Radio and cellular phone towers
- Visible standpipes, wellheads
- Cell phone towers
- Post
- Light Pole
- Traffic Sign
- Utility pole with street light
- Utility Pole
- Bollard
- Parking Meter
- Traffic Signal Pole

Jason O. Skeels
October 20th, 2010

AMHERST, MASSACHUSETTS
FOUNDED 1759

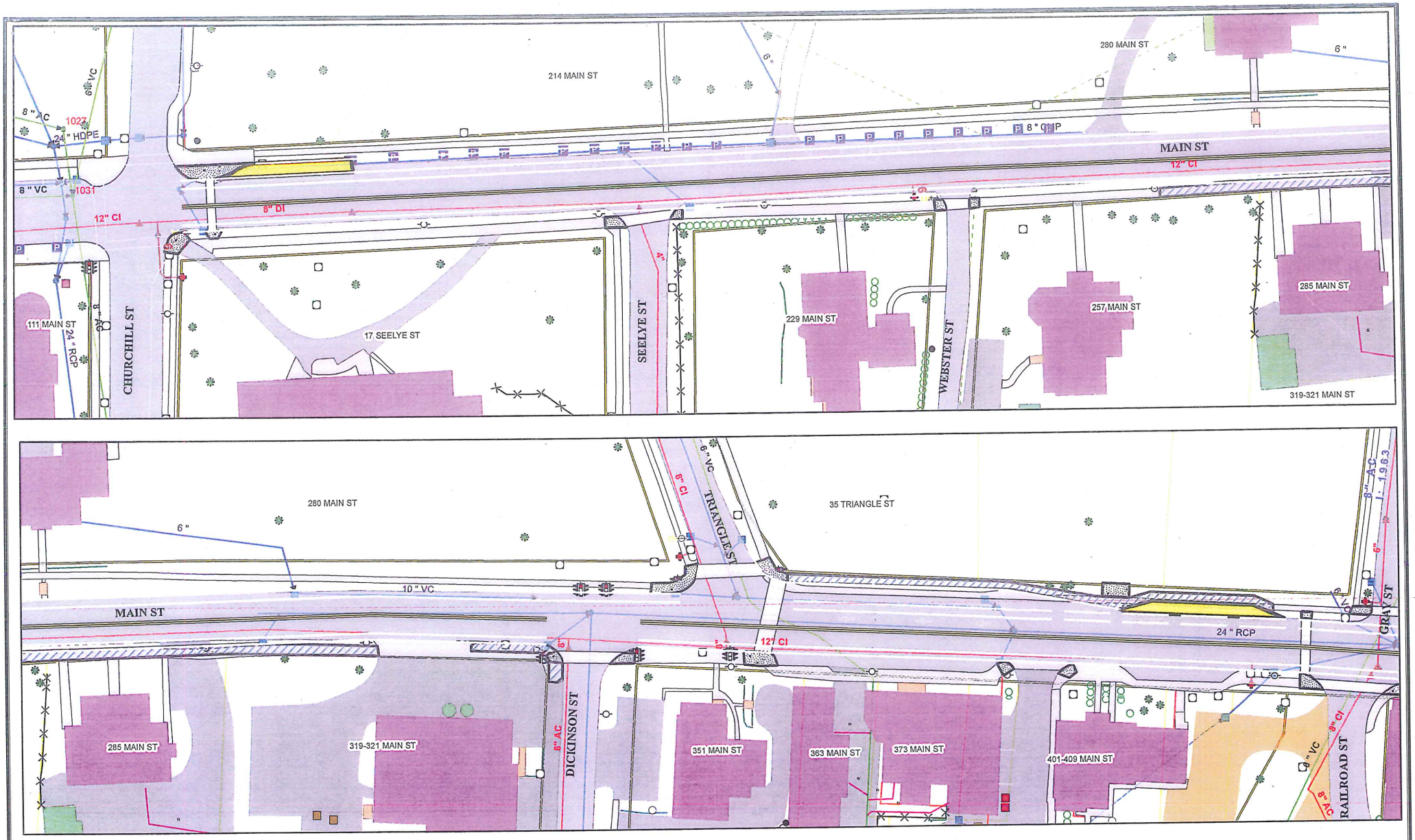

1 inch = 50 feet

40 20 0 40 Feet

Main St 1
Churchill to Railroad

Jason O. Skeels
October 20th, 2010

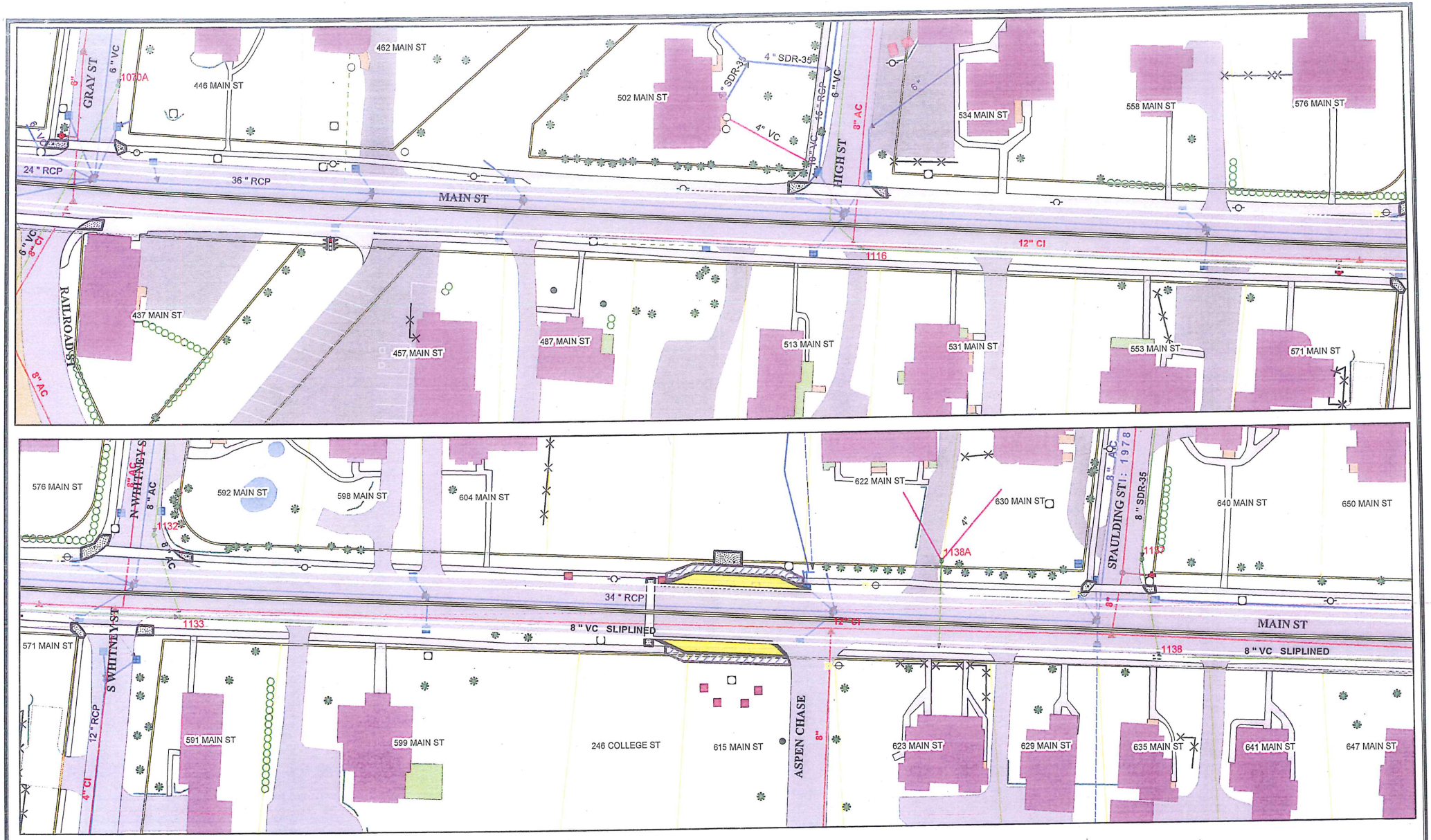

1 inch = 50 feet

50 25 0 50 Feet

Main St 2
Railroad to Spaulding

Jason O. Skeels
October 20th, 2010

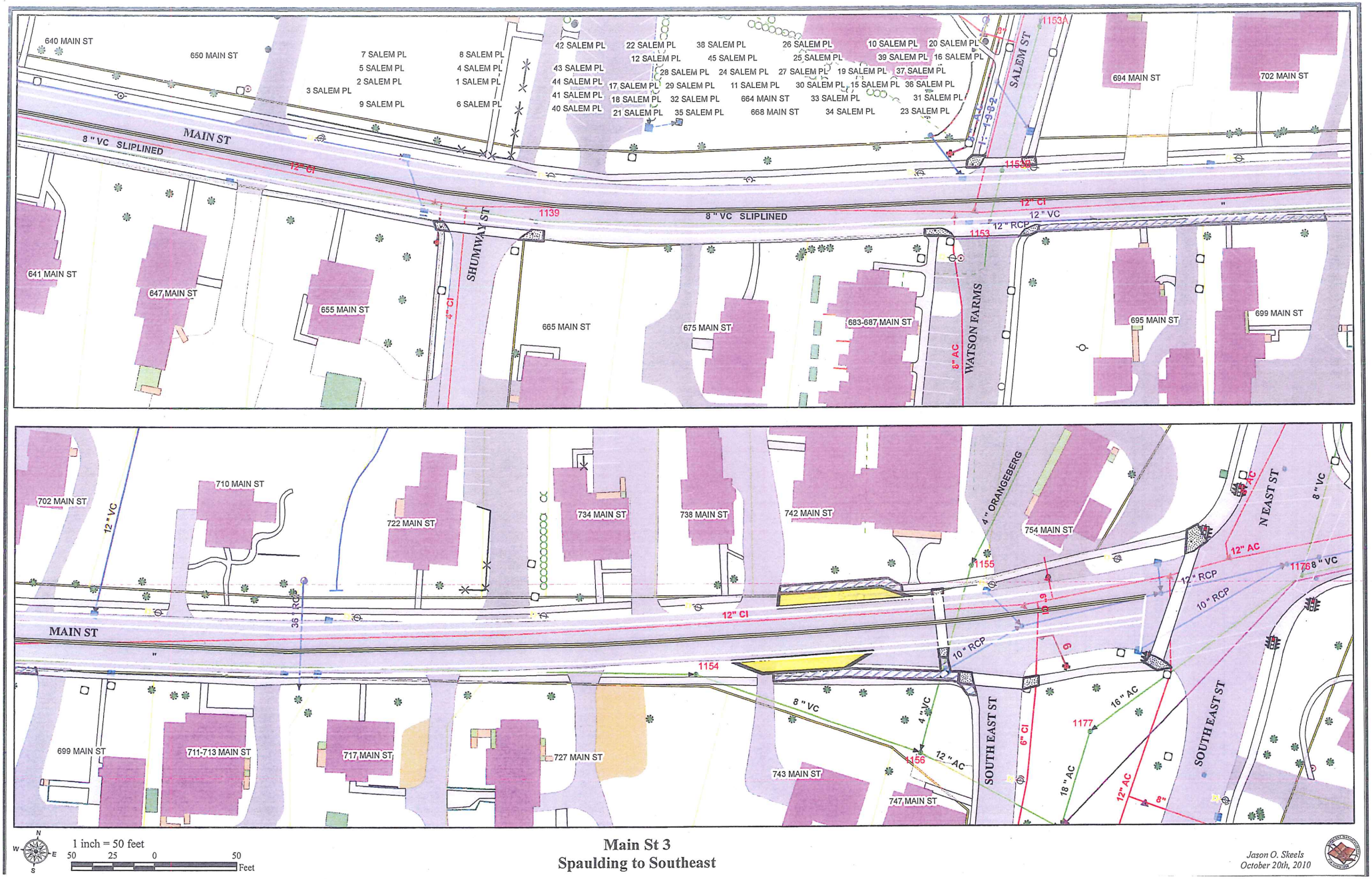

Main St 3
Spaulding to Southeast

Jason O. Skeels
October 20th, 2010