





2018 DRAFT Target Areas

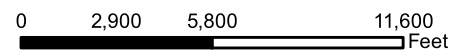
Legend

-  PomeroyVillageCenter
-  Town Center Target Area
-  EastVillageTargetArea
-  CDBG Eligible Block Groups

Town of Amherst



www.amherstma.gov



1 in = 5,833 feet

Horizontal Datum: MA Stateplane Coordinate System,
Zone 4151, Datum NAD83, Feet

Planimetric basemap features compiled at 1"=40'
and 1"=100' scale from April, 1999 Aerial Photography.
Aerial Photography: April, 2004.
Parcels compiled through a "best-fit" methodology to
match the basemap; revisions are ongoing.
Property Lines are not for conveyance purposes.

The Town of Amherst and its mapping contractors assume
no legal responsibility for the information contained herein.