



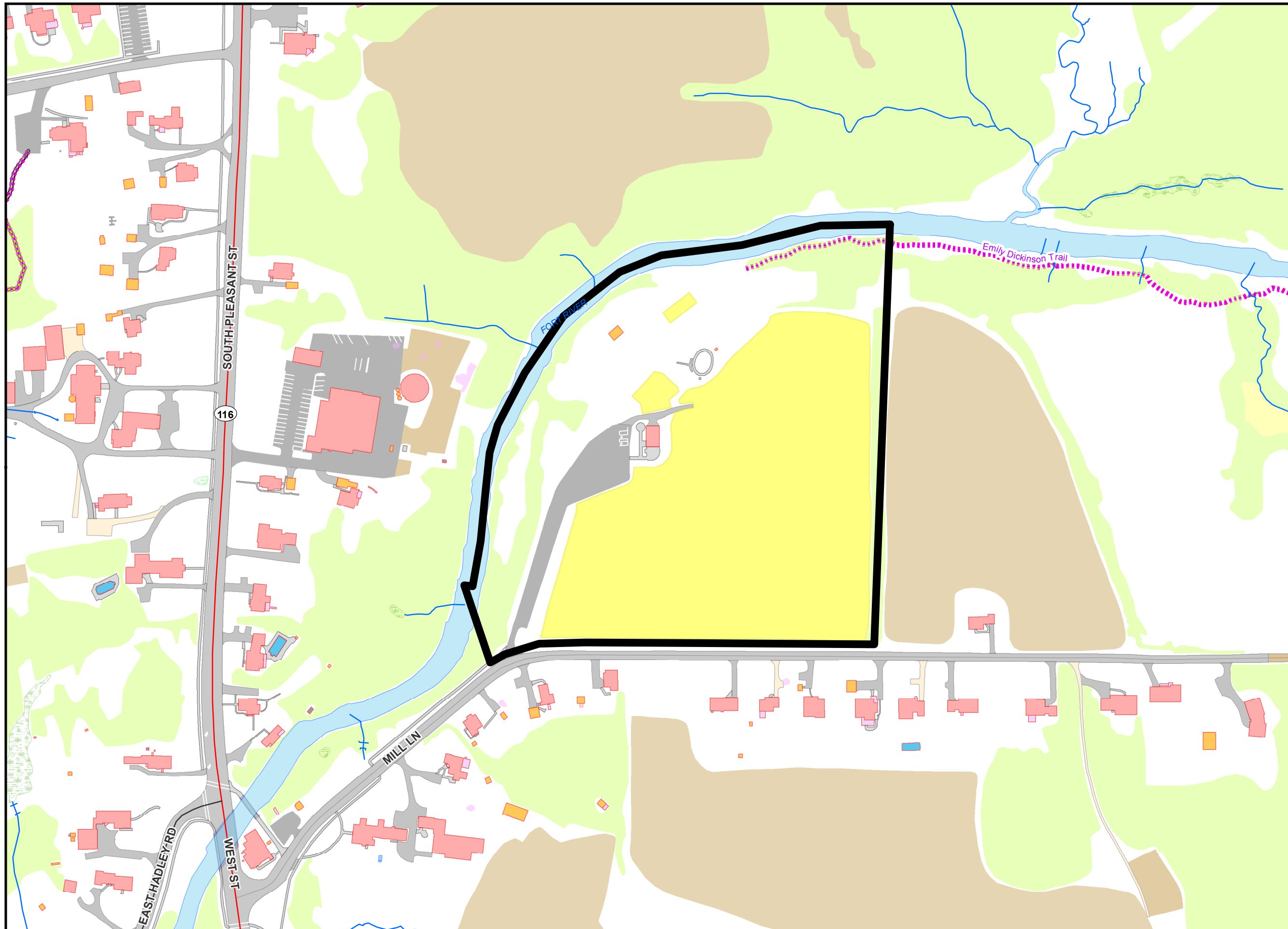
Article 21

Dedication of Use Groff Park (Map 17C, Parcel 13)

Town of Amherst



 Groff Park Boundary



Horizontal Datum: MA Stateplane Coordinate System, Zone 4151, Datum NAD83, Feet
Planimetric basemap features compiled at 1"=40' and 1"=100' scale from April, 1999 Aerial Photography, Aerial Photography, April, 2004. Parcels compiled through a "best-fit" methodology to match the basemap; revisions are ongoing. Property Lines are not for conveyance purposes.
The Town of Amherst and its mapping contractors assume no legal responsibility for the information contained herein.

0 100 200 Feet
1 inch = 200 feet