



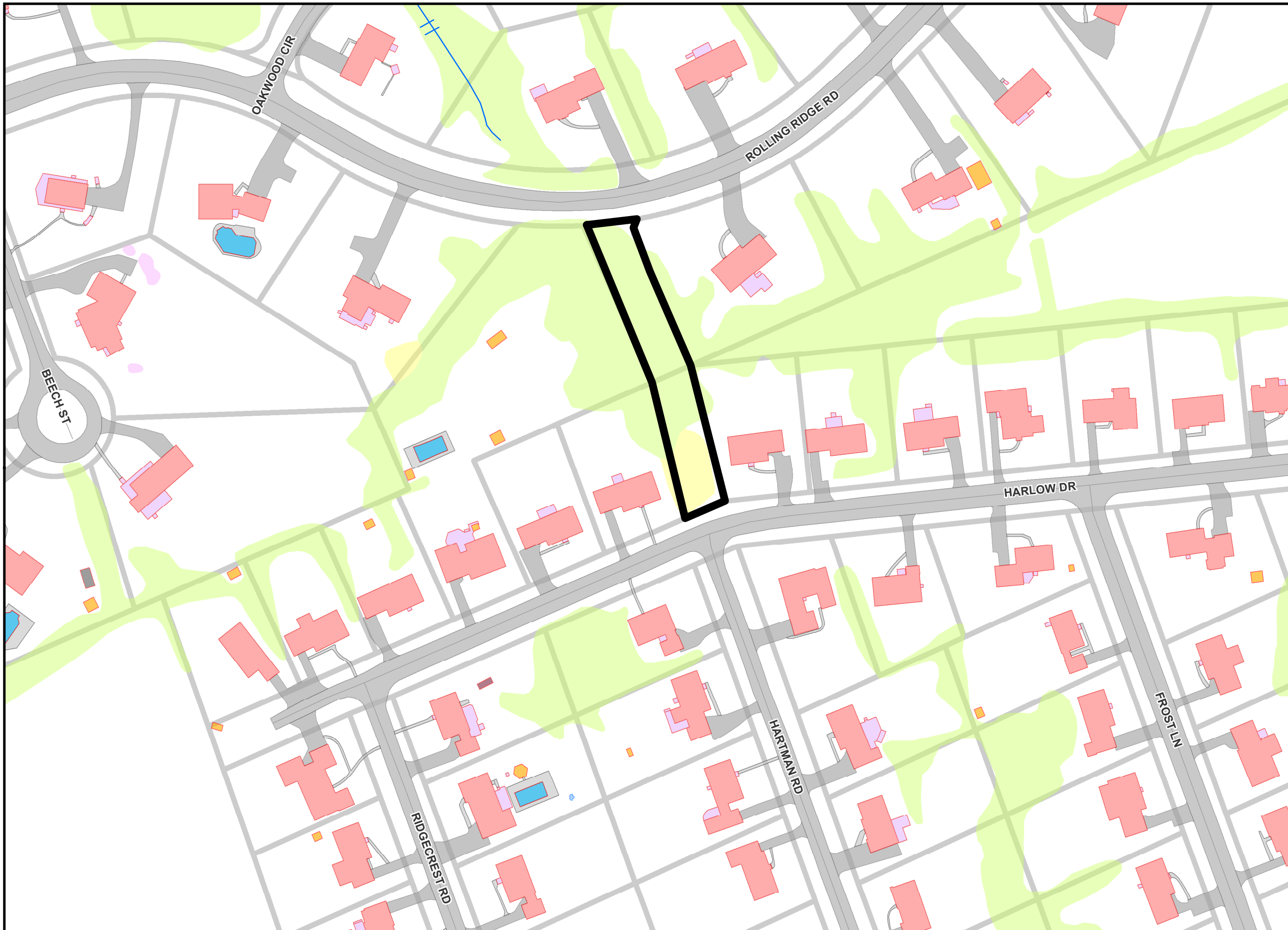
# Article 23

## Acquisition of Land and/or Easements: Harlow Drive & Rolling Ridge Road (Map 5D, Parcel 267)

Town of Amherst



 Land Acquisition and/or Easements



Horizontal Datum: MA Stateplane Coordinate System, Zone 4151, Datum NAD83, Feet  
Planimetric basemap features compiled at 1"=40' and 1"=100' scale from April, 1999 Aerial Photography, Aerial Photography, April, 2004. Parcels compiled through a "best-fit" methodology to match the basemap; revisions are ongoing. Property Lines are not for conveyance purposes.  
The Town of Amherst and its mapping contractors assume no legal responsibility for the information contained herein.

