






Properties affected by Article 34

-  Zoning: (R-O) Outlying Residence
-  Parcels affected by Article 34
-  Property Lines
-  Town Boundary
-  Elevations greater than 425 feet above mean sea level (NAVD88)*

Town of Amherst



www.amherstma.gov/maps

Horizontal Datum: MA Stateplane Coordinate System, Zone 4151, Datum NAD83, Feet

Planimetric basemap features compiled at 1"=40' scale from April, 2009 Aerial Photography.

Parcels compiled through a "best-fit" methodology to match the basemap; revisions are ongoing. Property Lines are not for conveyance purposes.

The Town of Amherst and its mapping contractors assume no legal responsibility for the information contained herein.

*Elevation source is Light Detection and Ranging (LIDAR) data which has a vertical accuracy of 5-15 centimeters.

