





2021 Target Areas

Legend

-  PomeroyVillageCenter
-  Town Center Target Area
-  EastVillageTargetArea
-  CDBG Eligible Block Groups

Town of Amherst



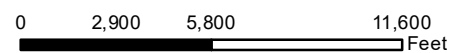
www.amherstma.gov

Horizontal Datum: MA Stateplane Coordinate System, Zone 4151, Datum NAD83, Feet

Planimetric basemap features compiled at 1"=40' and 1"=100' scale from April, 1999 Aerial Photography. Aerial Photography: April, 2004.

Parcels compiled through a "best-fit" methodology to match the basemap; revisions are ongoing. Property Lines are not for conveyance purposes.

The Town of Amherst and its mapping contractors assume no legal responsibility for the information contained herein.



1 in = 5,833 feet